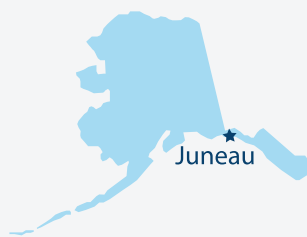


What's That State? 2

Use a map to help you identify the states by their shapes.
You can also use the state capitals as clues.



Sacramento



Juneau

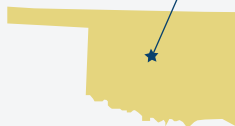


Cheyenne

Columbus

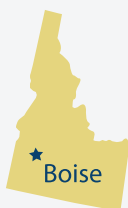


Oklahoma City





Baton Rouge



Boise



Trenton



Augusta



Annapolis



Atlanta



Honolulu
